




### Directions to ESCALE YACHTING Sailing cruises - Croisières à la voile

Thisseos 4, Ermoupolis Syros 84100, Greece - 22810-86184

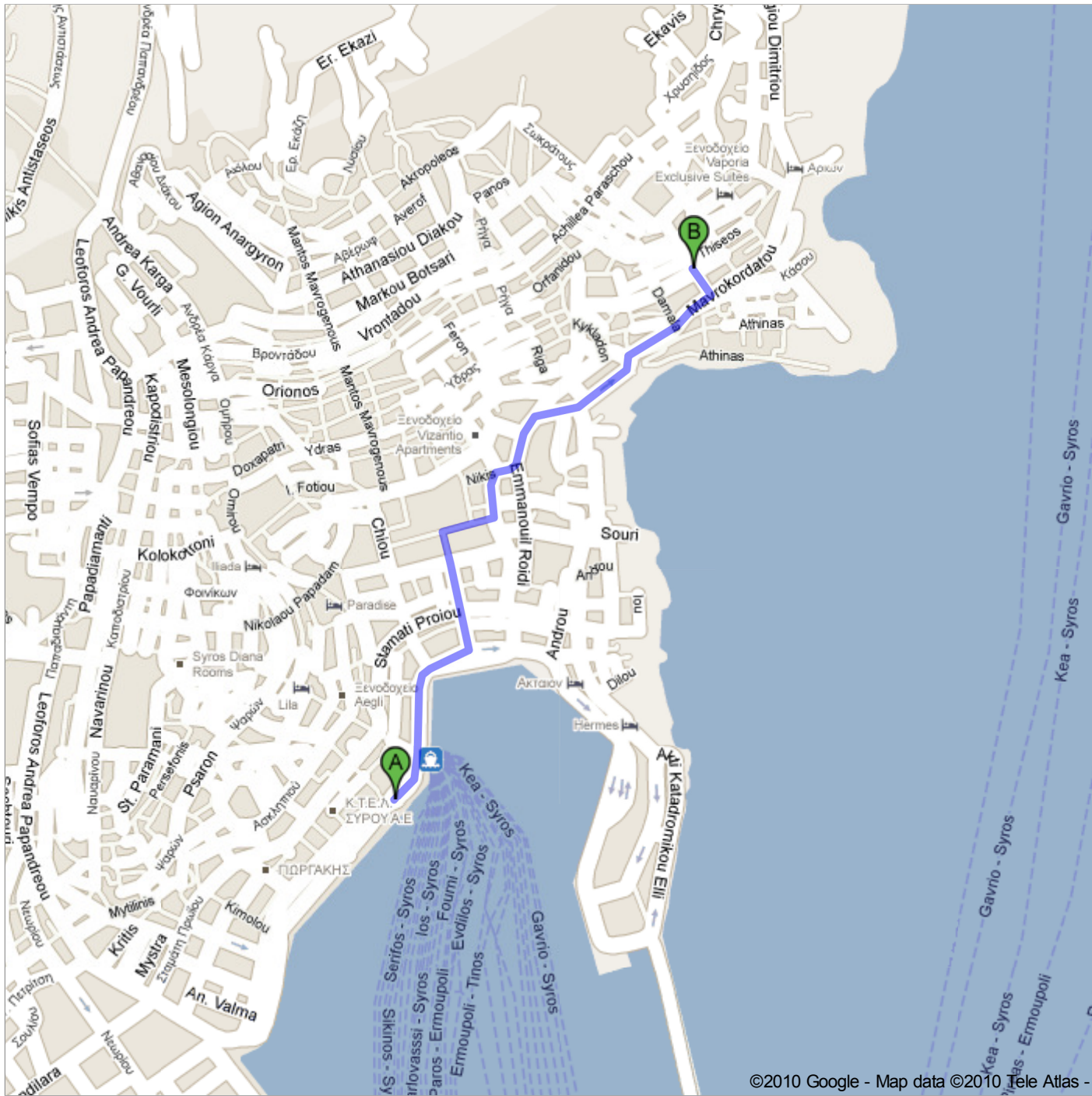
900 m – about 11 mins

**Save trees. Go green!**  
 Download Google Maps on your phone at [google.com/gmm](http://google.com/gmm)




**Walking directions are in beta.**


Use caution – This route may be missing sidewalks or pedestrian paths.



©2010 Google - Map data ©2010 Tele Atlas -

 Akti Ethnikis Antistaseos/Ακτή Εθνικής Αντιστάσεως

1. Head **northeast** on **Akti Ethnikis Antistaseos/Ακτή Εθνικής Αντιστάσεως** toward **Ναχου/Νάξου**  
About 1 min go 65 m  
total 65 m
2. Continue onto **Ethnikis Antistaseos/Εθνικής Αντιστάσεως**  
About 1 min go 82 m  
total 150 m
3. Continue onto **Akti Ethnikis Antistaseos/Ακτή Εθνικής Αντιστάσεως**  
About 1 min go 81 m  
total 230 m
-  4. Turn **left** at **Eleftheriou Venizelou/Ελευθερίου Βενιζέλου**  
About 1 min go 110 m  
total 350 m
5. Continue onto **Plateia Miaouli/Πλατεία Μιαούλη**  
go 38 m  
total 400 m
-  6. Turn **right** to stay on **Plateia Miaouli/Πλατεία Μιαούλη**  
About 1 min go 65 m  
total 450 m
-  7. Turn **left** at **Melinas Merkouri/Μελίνας Μερκούρη**  
About 1 min go 58 m  
total 500 m
-  8. Turn **right** at **Plateia I. Vardaka/Πλατεία Ι. Βαρδάκα**  
go 28 m  
total 550 m
-  9. Turn **left** at **I. Vardaka/Ι. Βαρδάκα**  
go 63 m  
total 600 m
-  10. Slight **right** at **Lavrentiou Ioan. Ralli/Λαυρεντίου Ιωαν. Ράλλη**  
About 1 min go 66 m  
total 650 m
11. Continue onto **Ladoulou/Λαδοπούλου**  
About 1 min go 80 m  
total 750 m
-  12. Turn **right** at **Bampagioutou/Μπαμπαγιώτου**  
go 68 m  
total 800 m
13. Continue onto **Mavrokordatou/Μαυροκορδάτου**  
go 56 m  
total 850 m
-  14. Turn **left** at **N. Isidorou/Ν. Ισιδώρου**  
Destination will be on the right go 39 m  
total 900 m

 **ESCALE YACHTING Sailing cruises - Croisières à la voile**  
Thisseos 4, Ermoupolis Syros 84100, Greece - 22810-86184

These directions are for planning purposes only. You may find that construction projects, traffic, weather, or other events may cause conditions to differ from the map results, and you should plan your route accordingly. You must obey all signs or notices regarding your route.

Map data ©2010 Tele Atlas